

# Metra & Amtrak to Chicago's North Shore

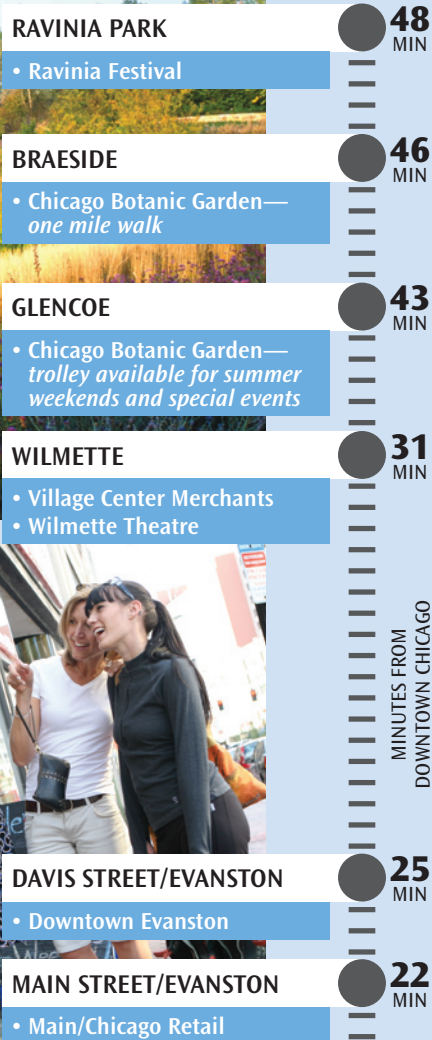
## Metra Trains From Ogilvie Station



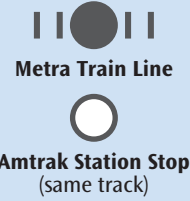
### Metra/Union Pacific North Line

**Metra/Union Pacific North Line** Suburban Train services the east North Shore. Trains leave from **Chicago Ogilvie Station** located at Madison and Canal Streets (see other side). The Metra Main Street and Davis Street stops in Evanston are located next to their corresponding CTA Purple Line stops (see other side). *Train lines not drawn to scale.*

▼ Chicago Botanic Garden, Downtown Evanston



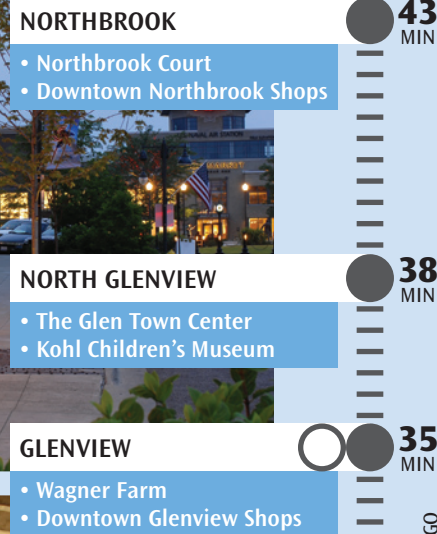
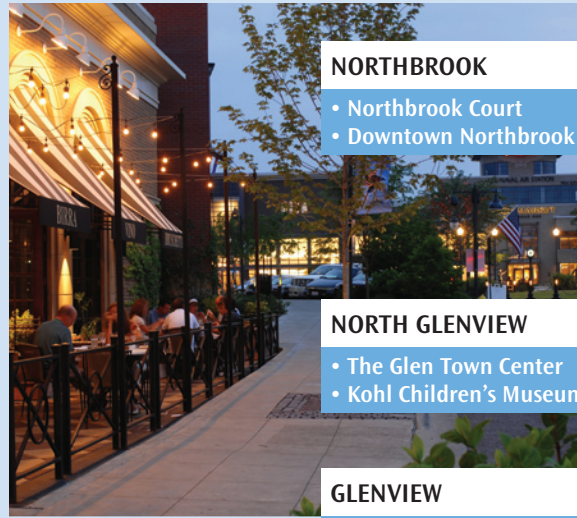
## Metra & Amtrak Trains From Union Station



### Metra/Milwaukee District North Line Amtrak Hiawatha

**Metra/Milwaukee District North Line** services the west North Shore. **Amtrak** also makes a stop in Glenview. Both trains depart from **Chicago Union Station**, located on Canal between Adams and Jackson (see other side). *Train lines not drawn to scale.*

▼ The Glen Town Center, Wagner Farm



# Public Transportation Guide



Easy access to Chicago's North Shore  
via CTA, Metra and Amtrak  
[visitchicagonorthshore.com](http://visitchicagonorthshore.com)

# Chicago Transit Authority (CTA) to Evanston, Skokie & Wilmette

## Traveling to Evanston and Wilmette



The CTA **Purple Line** operates express service during morning and evening rush hour. At other times, you need to take the **Red Line** and transfer at the Howard Street Station (not shown) to the **Purple Line**. Total trip time approximately 30-45 minutes. *Train lines not drawn to scale.*

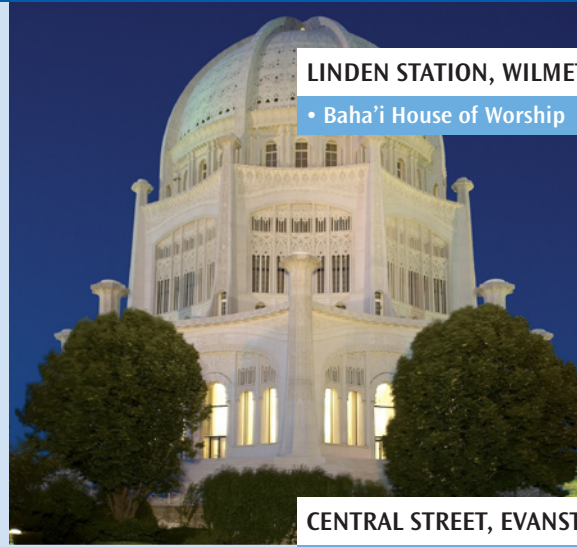
## Traveling to Skokie on the CTA



The Yellow Line “**Skokie Swift**” runs daily and originates at the Howard Street station. This yellow line train has one stop/destination at Dempster Street. The ride takes 8 minutes. CTA and PACE buses service many popular Skokie destinations including Westfield Old Orchard Shopping Center, the North Shore Center for the Performing Arts in Skokie, downtown Skokie and beginning early 2009, the Illinois Holocaust Museum and Education Center.

▶ Photos from top: *Baha'i House of Worship, Ryan Field, Dining in Evanston, Westfield Old Orchard Shopping Center*

▼ *North Shore Center for the Performing Arts in Skokie*



**LINDEN STATION, WILMETTE** 53 MIN

- Baha'i House of Worship



**CENTRAL STREET, EVANSTON** 50 MIN

- Ryan Field and Welsh-Ryan Arena at Northwestern University
- Grosse Point Lighthouse
- Central Street Shops



**DAVIS STREET, EVANSTON** 47 MIN

- Northwestern University
- Downtown Evanston



**DEMPSTER STREET, EVANSTON** 45 MIN

- Chicago/Dempster Retail District



**MAIN STREET, EVANSTON** 44 MIN

- Main/Chicago Retail District

**HOWARD STREET, EVANSTON** 40 MIN

- 'L' Transfer station
- Howard Retail District

TRAVELING NORTH FROM DOWNTOWN CHICAGO  
MINUTES FROM DOWNTOWN CHICAGO

# Downtown Chicago Central Business District Map

with train lines servicing Evanston, Skokie & Wilmette



5M/4/08



**ILLINOIS. MILE AFTER MAGNIFICENT MILE.**